
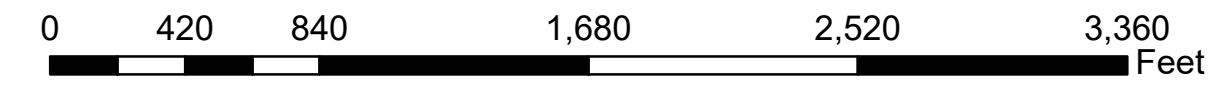
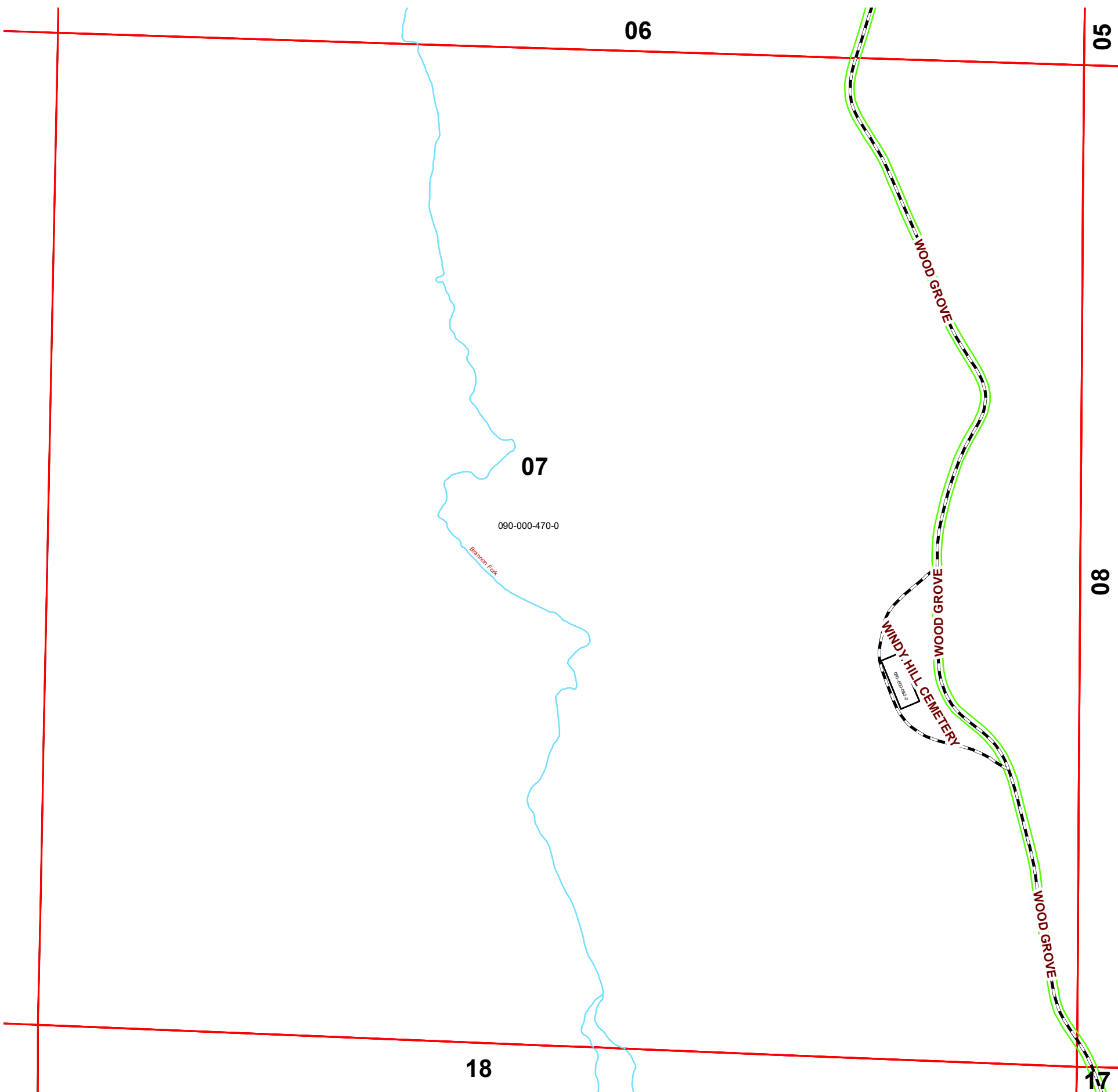


MANCHESTER TOWNSHIP SECTION 7 R 10 TWP 7 MORGAN COUNTY, OHIO

PIN	Owner	LegalDescr	Acres	VOL	PAGE	Survey_Ref
090-000-470-0	OHIO DEPT OF NATURAL RESOU	R10 T07 S07 SD 1	684.93	OR235	140	MAN-0114-H.p
090-600-080-0	TWP TRUSTEES (CEMETERY)	R10 T07 S07 LOT 17 WINDY	0.67	OR230	996	MAN-0100.pdf



Boundaries			
	Hydro		Section
	Roads		Lot
	County		Township
	Parcel		ROW



Disclaimer: The information that these maps contains is for reference purposes only. Please bring any erros to the attention of the Engineer's Office staff. Thank you